

**0,00**  
0.00Mi



1

0,00

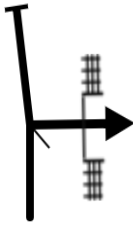
**0,04**  
0.03Mi



2

0,04

**0,40**  
0.25Mi

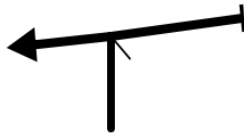


3

0,36

**0,45**  
0.28Mi

P



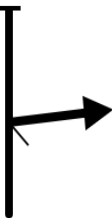
4

0,05

**0,64**  
0.40Mi



P

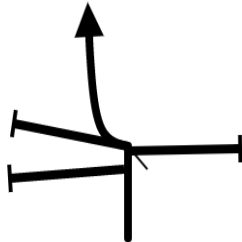


5

0,19

Stationsstraat

**0,79**  
0.49Mi

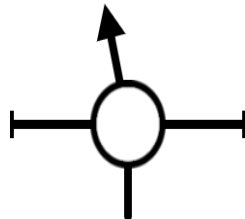


Burgemeester  
Verwielstraat

6

0,15

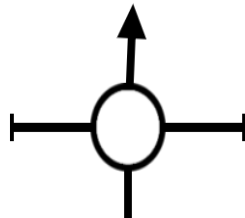
**1,11**  
0.69Mi



7

0,32

**1,44**  
0.90Mi



Koningsvaren

8

0,33

**1,72**

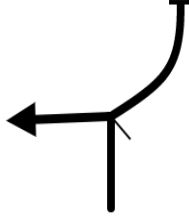
1.07Mi



9

**0,28****1,85**

1.15Mi

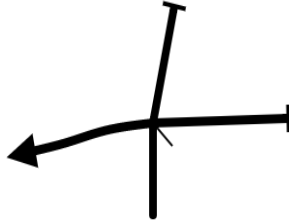


Wierdsmalaan

10

**0,13****2,77**

1.72Mi



Heisteeg

11

**0,92****3,85**

2.39Mi

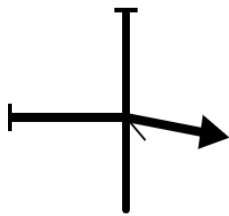


Gemullehoekenweg

12

**1,08****6,89**

4.28Mi

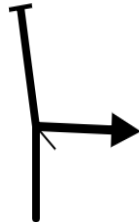


Fransebaan

13

**3,04****7,40**

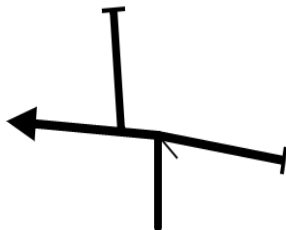
4.60Mi

Zandstraat blijven  
volgen tot T-kruising

14

**0,51****9,58**

5.95Mi

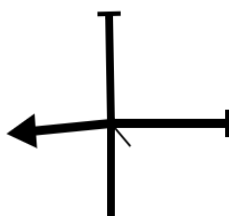


Heiligenboom

15

**2,18****10,22**

6.35Mi



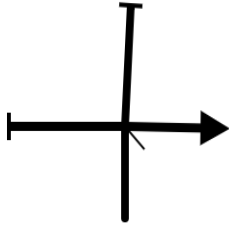
Oirschotseweg

16

**0,64**

**11,87**

7.38Mi



Vossenhoorn

17

**1,65**

**12,70**

7.89Mi



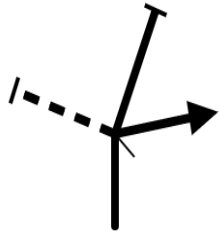
Heirbaan

18

**0,83**

**12,85**

7.99Mi

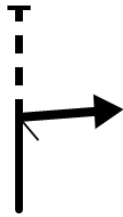


19

**0,15**

**14,58**

9.06Mi

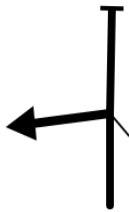


20

**1,73**

**14,89**

9.25Mi



Driehuizerweg

21

**0,31**

**16,11**

10.01Mi




22

**1,22**

**16,61**

10.32Mi



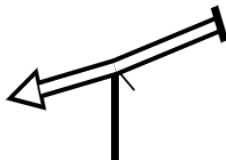
Moergestelseweg

23

**0,50**

**20,59**

12.79Mi



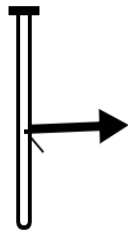
N395

24

**3,98**

**20,73**

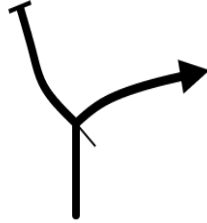
12.88Mi

**25****0,14**

Turkaaweg

**21,37**

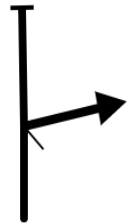
13.28Mi

**26****0,64****21,79**

13.54Mi

**27****0,42****23,19**

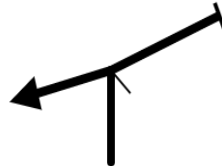
14.41Mi

**28****1,40**

Esbeeksedijk

**25,73**

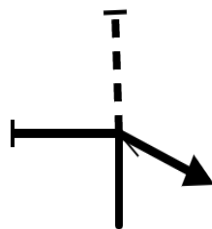
15.99Mi

**29****2,54**

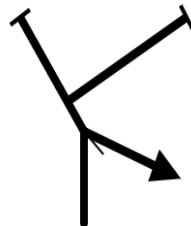
Groenstraat

**27,42**

17.04Mi

**30****1,69**Kinderlaan  
daarna gevaarlijke  
kruising N269**29,34**


18.23Mi

**31****1,92**

Tuldensedijk

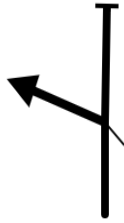
**30,67**

19.05Mi

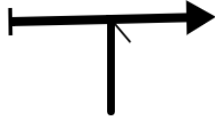
**32****1,33**

**31,07**

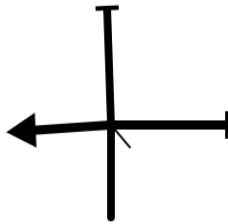
19.31Mi

**33****0,40****31,23**

19.41Mi

**34****0,16****31,52**


19.59Mi

**35****0,29****31,61**

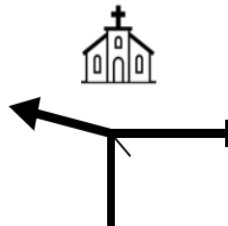
19.64Mi

**36****0,09****34,36**

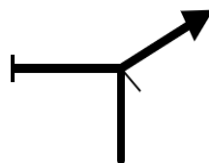
21.35Mi

**37****2,75****34,98**

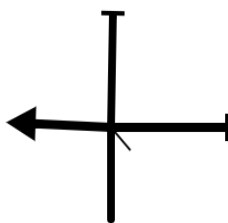
21.74Mi

**38****0,51****35,08**

21.80Mi

**39****0,10****35,23**

21.89Mi

**40****0,15**

Oude Trambaan

Spaaneindsestraat

Spaaneindsestraat  
rechtdoor, wordt  
Veldhoven

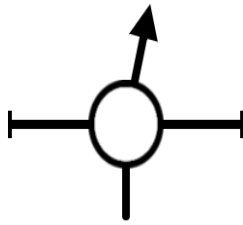
Koestraat

Op Vrijthof voor de  
kerk naar links

Doelenstraat

**35,85**

22.28Mi

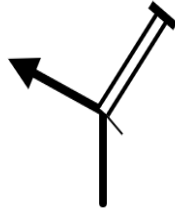


41

0,62

**37,03**

23.01Mi

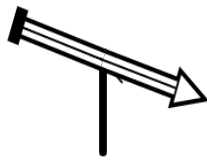


42

1,18

**40,83**

25.38Mi

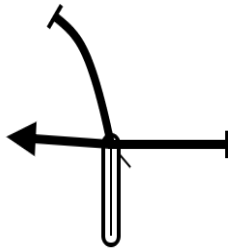


43

3,80

**41,81**

25.98Mi

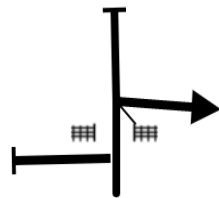


44

0,98

**44,76**

27.82Mi



45

2,95

**45,01**

27.97Mi



46

0,25

Ambrosiusweg

Passeer slagbomen  
en vervolg de  
parkweg: 15 Km/uRij naar Festival  
terrein tot Finish  
Tafel: volg  
aanwijzingen.melden bij de  
FinishTafel