

**0,00**

0.00Mi



1

**0,00****0,02**

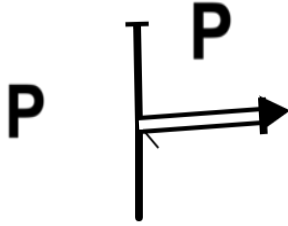
0.02Mi

Ringweg volgen tot  
uitgang

2

**0,02****3,26**

2.02Mi

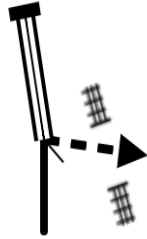


Ambrosiusweg

3

**3,24****3,85**

2.39Mi

20 km/u Rechtsaf  
door toegangspoort:  
toestemming OK

4

**0,59****4,34**

2.70Mi



herhaling: 20 km/u

5

**0,49****4,43**

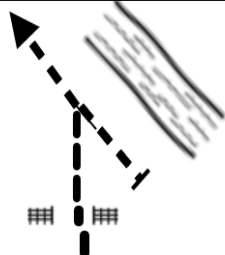
2.75Mi



6

**0,09****4,88**

3.03Mi



7

**0,45****5,47**

3.40Mi

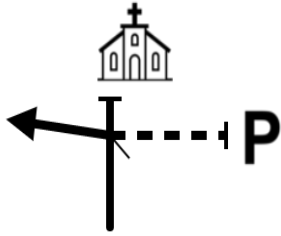
Over de brug en  
vervolg  
Torentjeshoeve

8

**0,59****69°**

**6,23**

3.87Mi



Koningshoeve

9

**0,76****8,20**

5.10Mi



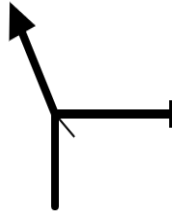
Moeilijke Afslag !!

Bakvenseweg

10

**1,97****10,64**

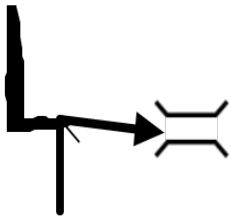
6.61Mi

Bestemmingsverkeer:  
Ontheffing verleend

11

**2,44****11,10**

6.89Mi

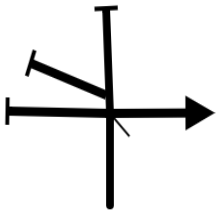


Zandstraat

12

**0,46****11,63**

7.23Mi

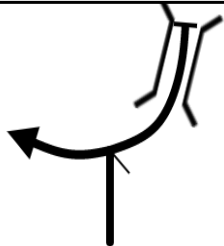


Oosterwijksebaan

13

**0,53****11,95**

7.43Mi

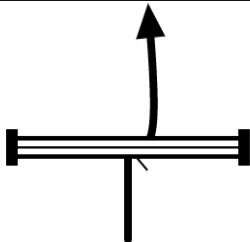


Streepstraat

14

**0,32****12,70**

7.89Mi




Kerkstraat

15

**0,75****13,51**

8.40Mi



16

**0,81**

**13,54**

8.41Mi



De Kraan blijven volgen ook als bestemmingsverkeer (ontheffing).

17

**0,03****15,42**

9.58Mi

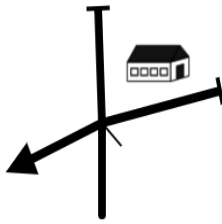


Molenhoefstraat

18

**1,88****15,73**

9.77Mi

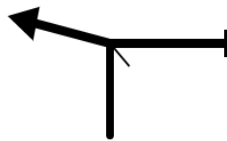


Waalwijkseweg

19

**0,31****17,44**

10.84Mi

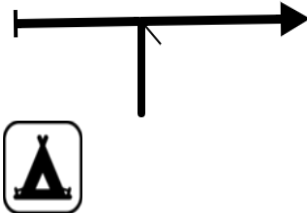


Houtsestraat

20

**1,71****20,54**

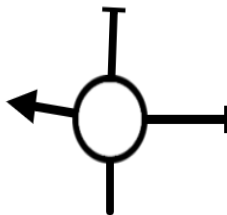
12.77Mi



21

**3,10****21,60**

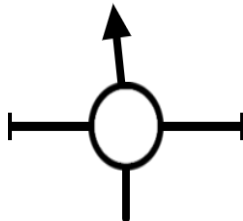
13.42Mi



22

**1,06****22,09**

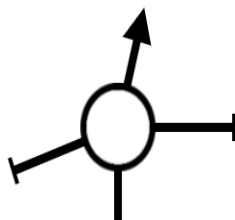
13.73Mi



23

**0,49****22,42**

13.93Mi

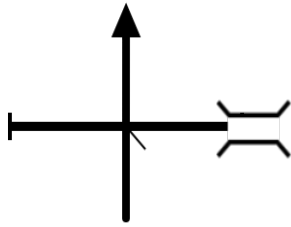


24

**0,33**

**22,88**

14.22Mi

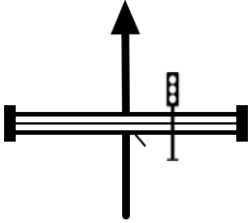


Heideweg

25

**0,46****26,13**


16.24Mi



26

**3,25****26,32**

16.35Mi

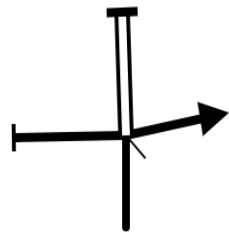


Horst

27

**0,19****26,95**

16.75Mi



Van Haestrechtstraat

28

**0,63****28,55**

17.74Mi

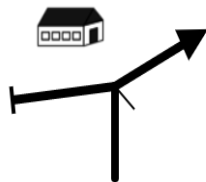


Wielstraat

29

**1,60****29,33**

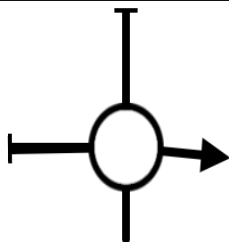
18.22Mi



30

**0,78****30,28**

18.81Mi

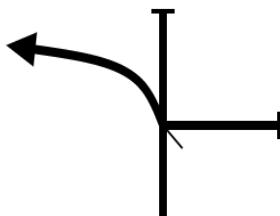


Groenewoudlaan

31

**0,95****31,18**

19.38Mi

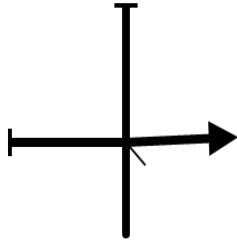


32

**0,90**

**31,70**

19.70Mi



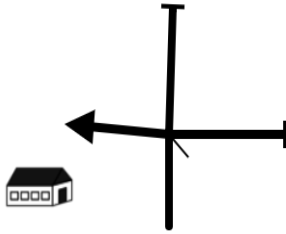
Overlaatweg

33

**0,52**

**33,15**

20.60Mi

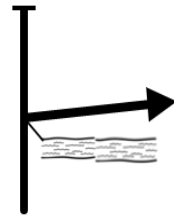


34

**1,45**

**33,72**

20.95Mi

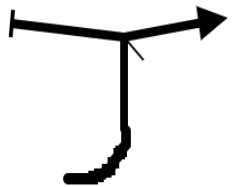


35

**0,57**

**34,20**

21.25Mi



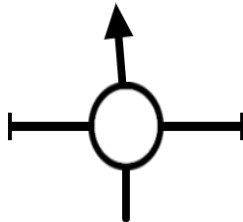
Eindstraat

36

**0,48**

**34,65**

21.53Mi



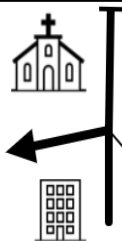
Grotestraat

37

**0,45**

**35,34**

21.96Mi



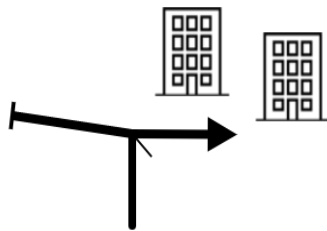
Jacobus van de  
Meijdenstraat

38

**0,69**

**35,58**

22.11Mi

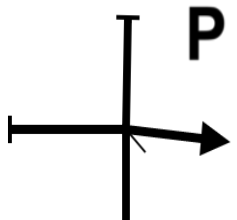


39

**0,24**

**35,73**

22.20Mi



Stationsstraat >>  
Torenstraat

40

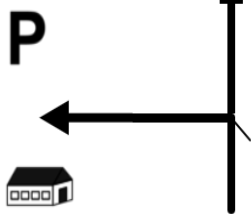
**0,15**

**35,99**

22.37Mi

41

0,26



Aalbersestraat

**36,14**

22.46Mi

42

0,15



**36,26**

22.53Mi

43

0,12



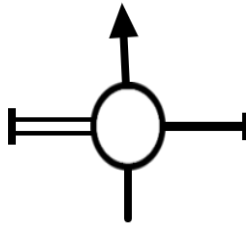
Grotestraat

**37,16**

23.09Mi

44

0,90



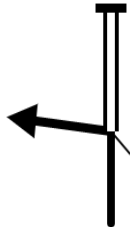
Bosscheweg

**37,33**

23.19Mi

45

0,17



Groenewoud

**38,27**

23.78Mi

46

0,94

