

Bonus Track

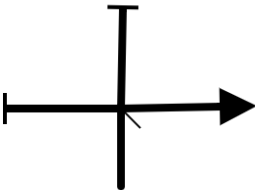


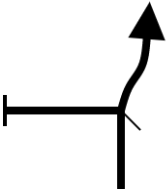
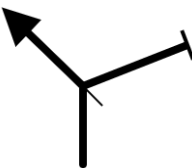

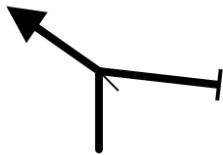



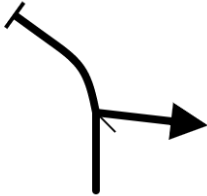

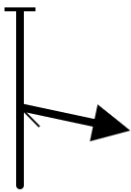
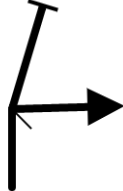

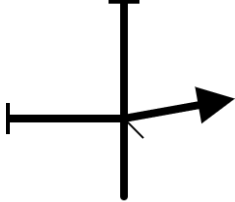
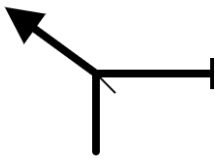
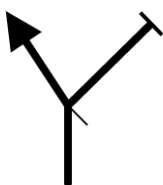
15 Km

9,3 Miles

ca. 25 minuten

Laatste start 14.30

PAGE 1	2019 Bonus v2	KM TOTAL : 15.18
0,00 0.00Mi		Bonus voor 14.30: rechtsaf naar viaduct over A16
1 0,00		268° <small>051°31.147'N 004°44.936'E</small>
0,64 0.40Mi		Nieuw Ginnekebaan
2 0,64		172° <small>051°31.101'N 004°44.388'E</small>
2,53 1.57Mi		
3 1,89		181° <small>051°30.367'N 004°44.278'E</small>
2,58 1.60Mi		
4 0,05		193° <small>051°30.341'N 004°44.278'E</small>
2,98 1.85Mi		Pandijksestraat
5 0,40		186° <small>051°30.151'N 004°44.120'E</small>
5,61 3.48Mi		
6 2,63		321° <small>051°29.346'N 004°43.280'E</small>
6,41 3.98Mi		Schriekenweg
7 0,80		199° <small>051°29.503'N 004°42.710'E</small>
8,57 5.32Mi		
8 2,16		281° <small>051°29.256'N 004°42.425'E</small>
PROXIMA NOTA PROCH NOTE NEXT NOTE	0,15	

PAGE 2	2019 Bonus v2	KM TOTAL : 15.18
<p>8,72 5.42Mi</p>		<p>Breedschotsestraat</p>
<p>9</p>	<p>0,15</p>	<p>18° <small>051°29.271'N 004°42.299'E</small></p>
<p>9,34 5.80Mi</p>		
<p>10</p>	<p>0,62</p>	<p>30° <small>051°29.516'N 004°41.968'E</small></p>
<p>10,45 6.49Mi</p>		
<p>11</p>	<p>1,11</p>	<p>127° <small>051°30.046'N 004°42.412'E</small></p>
<p>10,82 6.72Mi</p>		
<p>12</p>	<p>0,37</p>	<p>134° <small>051°30.116'N 004°42.652'E</small></p>
<p>11,20 6.96Mi</p>		<p>Oekelstraat</p>
<p>13</p>	<p>0,38</p>	<p>22° <small>051°29.988'N 004°42.900'E</small></p>
<p>11,66 7.24Mi</p>		
<p>14</p>	<p>0,46</p>	<p>82° <small>051°30.224'N 004°43.022'E</small></p>
<p>11,81 7.34Mi</p>		
<p>15</p>	<p>0,15</p>	<p>28° <small>051°30.235'N 004°43.149'E</small></p>
<p>12,36 7.68Mi</p>		<p>Vervolg Zandstraat</p>
<p>16</p>	<p>0,55</p>	<p>28° <small>051°30.466'N 004°43.423'E</small></p>
<p>PROXIMA NOTA PROCH NOTE NEXT NOTE</p>	<p>0,26</p>	

PAGE 3	2019 Bonus v2		KM TOTAL : 15.18	
17	13,89 8.59Mi		43°	051°31.103'N 004°43.961'E
	0,26			
18	14,10 8.72Mi		121°	051°31.186'N 004°44.085'E
	0,21			
19	15,18 9.43Mi		Einde Bonus Track recht door om route te vervolgen.	
	1,08		---	051°31.141'N 004°44.968'E



Software Society™
the support professionals

