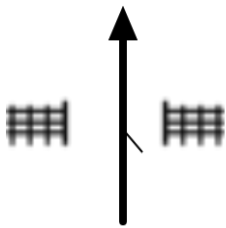


0,00

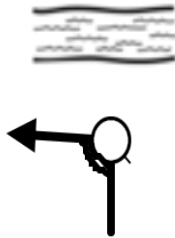
0.00Mi



1

0,00**0,01**

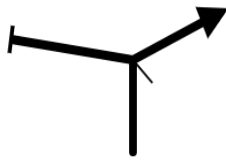
0.01Mi



2

0,01**0,16**

0.10Mi



3

0,15**0,28**

0.17Mi

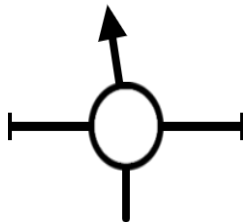


Heusdenseweg:
verlaat de ravelijn in
de richting van Herpt.

4

0,12**1,43**

0.89Mi

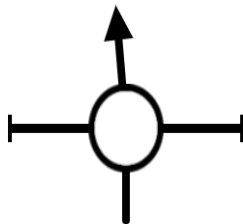


Rotonde rechtdoor
Groenstraat

5

1,15**5,12**

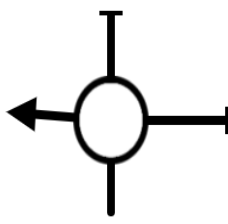
3.18Mi



6

3,69**5,66**

3.52Mi

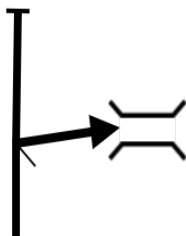


Tuinbouwweg: naar
zij-ingang van Abdij
Mariënkroon.

7

0,54**5,93**

3.68Mi



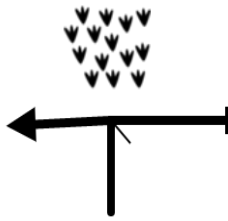
Langzaam en zo
rustig mogelijk: geen
geluids overlast
tijdens Heilige Mis.

8

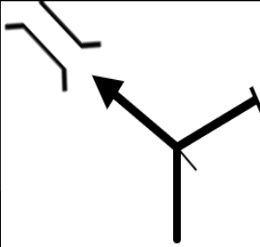
0,27

6,20

3.85Mi

**15**Linksaf, linksom de
grascirkel.**9****0,27****6,33**

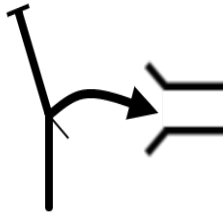
3.94Mi

**15**Linksaf door de poort
de abdij verlaten.**10****0,13****6,46**

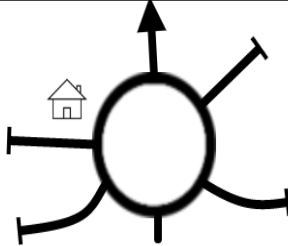
4.01Mi

**11****0,13****7,39**

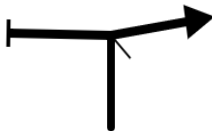
4.59Mi

**12****0,93****7,46**

4.64Mi

Grote rotonde
rechtdoor**13****0,07****7,78**

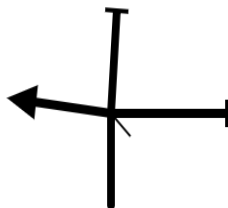
4.83Mi



Deken van Baarstraat

14**0,32****7,90**

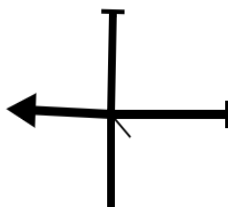
4.91Mi



Vliedbergweg

15**0,12****8,79**

5.46Mi

Wethouder van
Bulweg**16****0,89**

12,06

7.49Mi

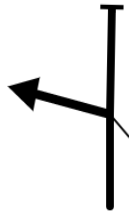


Passeer brug, dan
rechts Bernardus Golf
Club in aanbouw

17

3,27**14,22**

8.84Mi

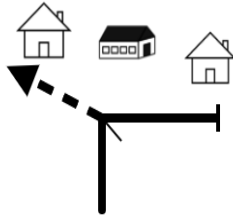


Achterstraat

18

2,16**15,06**

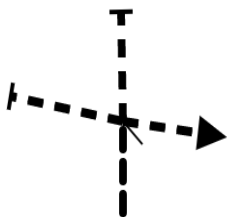
9.36Mi



19

0,84**15,10**

9.38Mi

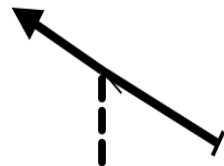


Cromvoirtsedijk,
onverharde weg

20

0,04**15,50**

9.63Mi

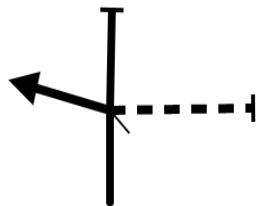


Pepereind

21

0,40**16,91**

10.51Mi



Loonsebaan

22

1,41**17,13**

10.65Mi



Koekoekslaan

23

0,22**17,23**

10.70Mi

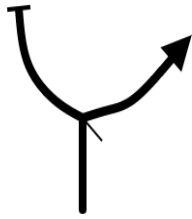


24

0,10

17,37

10.79Mi



25

0,14**17,67**

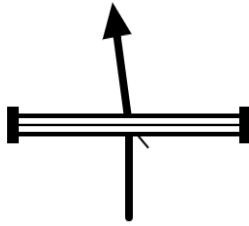
10.98Mi



26

0,30**18,13**

11.26Mi



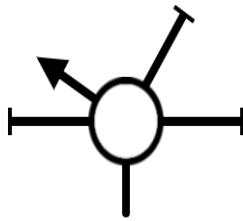
27

0,46

**N65 oversteken:
Martinilaan volgen tot
elliptische rotonde.**

18,70

11.62Mi



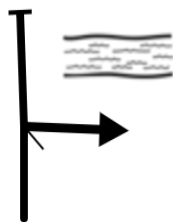
28

0,57

**Ellips rotonde
ga naar Esschestraat**

19,54

12.14Mi



29

0,84

Wilhelminasingel

19,82

12.32Mi



30

0,28**19,87**

12.35Mi



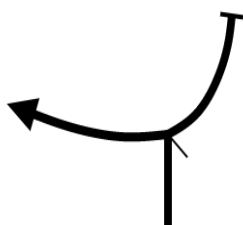
31

0,05

Vlasmeersestraat

20,11

12.50Mi



32

0,24

Glorieuxlaan