

**0,00**

0.00Mi

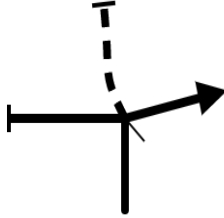


1

0,00

**0,26**

0.16Mi

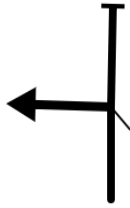


2

0,26

**0,58**

0.36Mi

Doodlopende weg  
inslaan

3

0,32

**1,36**

0.85Mi



4

0,78

**1,54**

0.96Mi

Kanterseveldenweg  
blijven volgen

5

0,18

**3,07**

1.91Mi

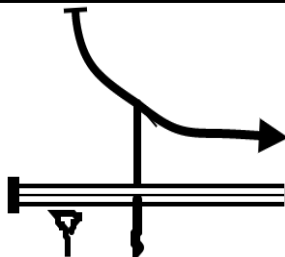
Onderweg kom je  
over een gevaarlijke  
kruising

6

1,53

**3,95**

2.45Mi

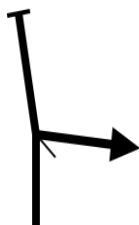
Hooiweg =  
parallelweg aan de  
overkant van de N619

7

0,88

**4,57**

2.84Mi



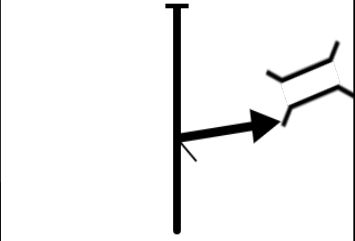
Wilg

8

0,62

**4,85**

3.02Mi

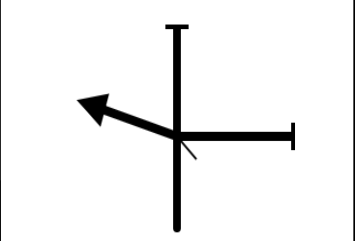


9

**0,28**

**5,03**

3.13Mi



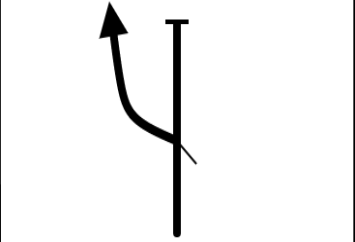
Spoorweglaan

10

**0,18**

**5,44**

3.38Mi



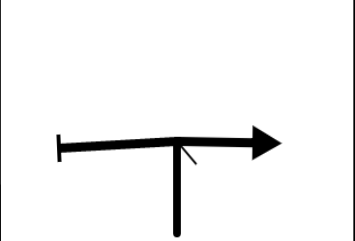
Landbouwweg

11

**0,41**

**6,05**

3.76Mi



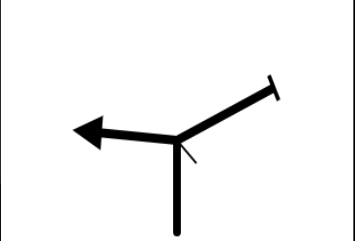
Broekstraat

12

**0,61**

**7,01**

4.36Mi



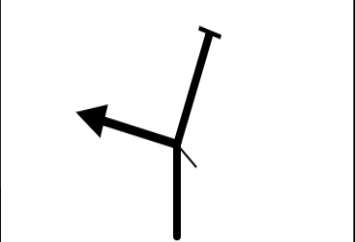
Mosselaarweg

13

**0,96**

**7,47**

4.64Mi



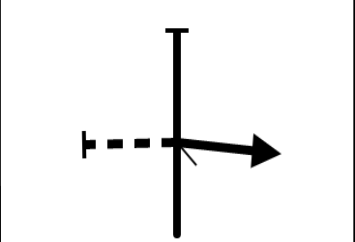
Aarleseweg

14

**0,46**

**7,81**

4.85Mi



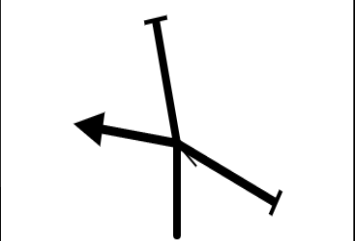
Driehoekweg

15

**0,34**

**8,28**

5.14Mi




Mosselaarweg

16

**0,47**

**10,43**

6.48Mi



Heldersestraat

17

**2,15**

**10,79**

6.70Mi



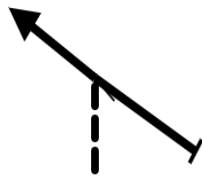
Langs leibomen  
specialist

18

**0,36**

**11,08**

6.88Mi



Schansstraat

19

**0,29**

**12,22**

7.59Mi



Notel

20

**1,14**

**12,89**

8.01Mi




Oude Grintweg

21

**0,67**

**13,52**

8.40Mi

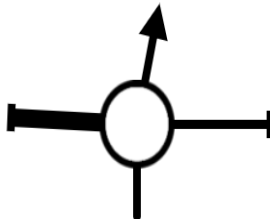


22

**0,63**

**14,48**

9.00Mi

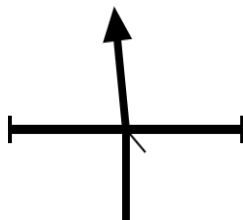


23

**0,96**

**15,01**

9.32Mi



Sint Odulphusstraat  
volgen tot koor van  
de kerk.

24

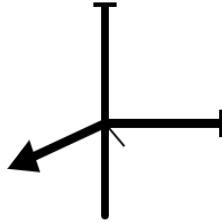
**0,53**

**15,17**


9.43Mi

Langs kerk en  
parkeerplaats  
buitenom de markt  
naar Rijkessluisstraat**25****0,16****15,63**

9.71Mi

Gasthuisstraat (zie  
bord verderop)**26****0,46****16,12**


10.01Mi



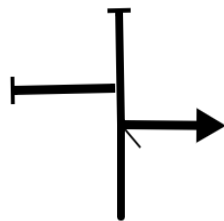
Spoordonkseweg

**27****0,49****16,91**

10.50Mi

**28****0,79****18,15**

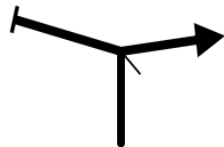
11.28Mi



Pandgat

**29****1,24****19,30**

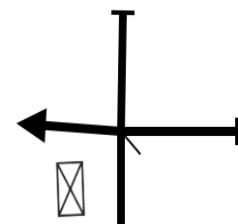
11.99Mi



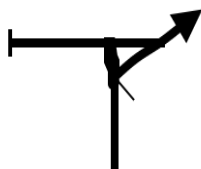
Nieuwedijk

**30****1,15****20,90**

12.98Mi

Bij de Rode Haktol  
linksaf Logtsebaan**31****1,60****23,17**

14.40Mi

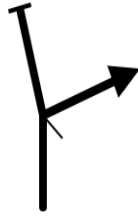
**32****2,27**

**25,36**

15.76Mi

**33**

**2,19**



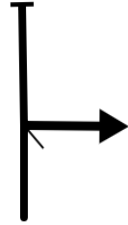
Scheibaan

**26,85**

16.68Mi

**34**

**1,49**



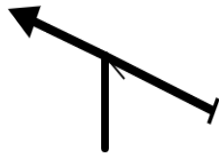
Duinenweg

**27,24**

16.93Mi

**35**

**0,39**

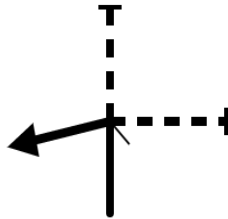


**27,52**

17.10Mi

**36**

**0,28**

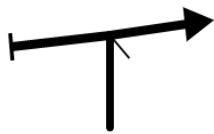


**28,01**

17.41Mi

**37**

**0,49**

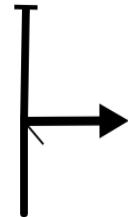


**28,77**

17.88Mi

**38**

**0,76**



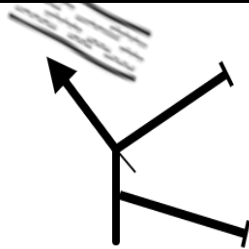
Zwarte Wegje

**29,14**

18.11Mi

**39**

**0,37**



Klompven

**29,52**

18.34Mi

**40**

**0,38**



**29,69**

18.45Mi



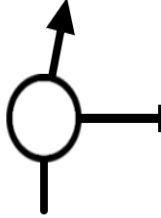
Gemullenhoekenweg

41

0,17

**30,32**

18.84Mi




42

0,63

**30,54**

18.97Mi



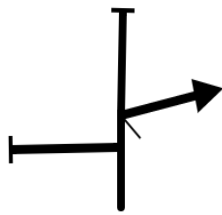
De Lind

43

0,22

**30,91**

19.21Mi



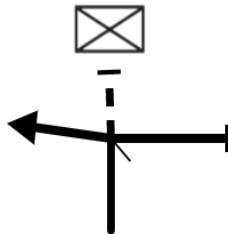
Stationsstraat

44

0,37

**31,05**

19.29Mi



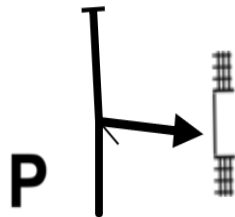
Spoorlaan

45

0,14

**31,23**

19.41Mi

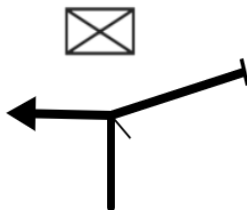


46

0,18

**31,29**

19.44Mi

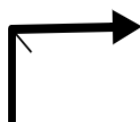
Almystraat voormalig  
KVL Leerfabriek, nu  
Bij Robert

47

0,06

**31,50**

19.57Mi

  
Volg aanwijzingen

48

0,21