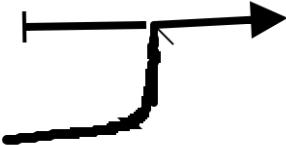
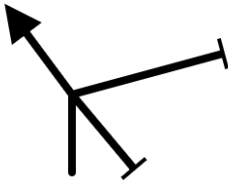
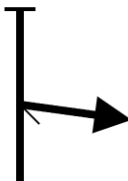
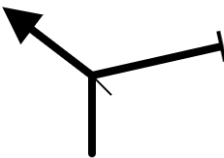


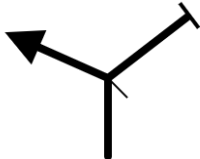



PAGE 1	2019 A v6	KM TOTAL : 31.26
<p><b>0,00</b> 0.00Mi</p> <p><b>1</b> <b>0,00</b></p>		<p>Startvlag</p> <p><b>4°</b> <span style="float: right;">051°41.173'N 005°07.612'E</span></p>
<p><b>0,06</b> 0.04Mi</p> <p><b>2</b> <b>0,06</b></p>		<p><b>116°</b> <span style="float: right;">051°41.206'N 005°07.616'E</span></p>
<p><b>0,18</b> 0.11Mi</p> <p><b>3</b> <b>0,12</b></p>		<p><b>190°</b> <span style="float: right;">051°41.178'N 005°07.712'E</span></p>
<p><b>0,84</b> 0.52Mi</p> <p><b>4</b> <b>0,66</b></p>		<p><b>263°</b> <span style="float: right;">051°41.178'N 005°07.994'E</span></p>
<p><b>1,78</b> 1.11Mi</p> <p><b>5</b> <b>0,94</b></p>		<p><b>275°</b> <span style="float: right;">051°41.329'N 005°07.240'E</span></p>
<p><b>2,20</b> 1.36Mi</p> <p><b>6</b> <b>0,42</b></p>		<p><b>357°</b> <span style="float: right;">051°41.408'N 005°06.919'E</span></p>
<p><b>2,26</b> 1.40Mi</p> <p><b>7</b> <b>0,06</b></p>		<p>Zeedijk</p> <p><b>350°</b> <span style="float: right;">051°41.435'N 005°06.894'E</span></p>
<p><b>3,22</b> 2.00Mi</p> <p><b>8</b> <b>0,96</b></p>		<p>Kapelstraat Elshout</p> <p><b>91°</b> <span style="float: right;">051°41.936'N 005°06.875'E</span></p>

PROXIMA NOTA  
PROCH NOTE  
NEXT NOTE


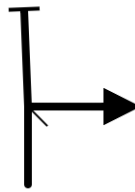
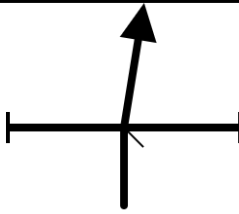
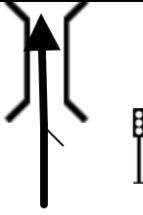

**0,33**

PAGE 2	2019 A v6	KM TOTAL : 31.26
<b>3,55</b> 2.21Mi		Fortweg
<b>9</b> <b>0,33</b>		<b>349°</b> <small>051°41.901'N 005°07.147'E</small>
<b>6,38</b> 3.96Mi		
<b>10</b> <b>2,83</b>		<b>345°</b> <small>051°42.847'N 005°08.260'E</small>
<b>7,60</b> 4.72Mi		
<b>11</b> <b>1,22</b>		<b>34°</b> <small>051°43.358'N 005°07.696'E</small>
<b>7,82</b> 4.86Mi		Draai N267 op richting Heusdense brug
<b>12</b> <b>0,22</b>		<b>130°</b> <small>051°43.455'N 005°07.804'E</small>
<b>11,25</b> 6.99Mi		
<b>13</b> <b>3,43</b>		<b>255°</b> <small>051°44.759'N 005°06.799'E</small>
<b>11,34</b> 7.04Mi		
<b>14</b> <b>0,09</b>		<b>161°</b> <small>051°44.754'N 005°06.724'E</small>
<b>12,00</b> 7.46Mi		
<b>15</b> <b>0,66</b>		<b>188°</b> <small>051°44.435'N 005°06.922'E</small>
<b>13,84</b> 8.60Mi		
<b>16</b> <b>1,84</b>		<b>213°</b> <small>051°43.954'N 005°05.567'E</small>
PROXIMA NOTA PROCH NOTE NEXT NOTE	<b>0,29</b>	

PAGE 3		2019 A v6		KM TOTAL : 31.26	
<b>14,13</b> 8.78Mi				<b>Western Molen</b>	
<b>17</b>	<b>0,29</b>			<b>239°</b>	051°43.857'N 005°05.388'E
<b>14,57</b> 9.06Mi				<b>Vervolg route over Tol</b>	
<b>18</b>	<b>0,44</b>			<b>230°</b>	051°43.732'N 005°05.057'E
<b>15,85</b> 9.85Mi					
<b>19</b>	<b>1,28</b>			<b>314°</b>	051°43.222'N 005°04.315'E
<b>17,07</b> 10.61Mi				<b>Kruisstraat</b>	
<b>20</b>	<b>1,22</b>			<b>232°</b>	051°43.155'N 005°03.410'E
<b>17,82</b> 11.07Mi				<b>Waarderweg</b>	
<b>21</b>	<b>0,75</b>			<b>268°</b>	051°42.808'N 005°03.201'E
<b>20,95</b> 13.02Mi					
<b>22</b>	<b>3,13</b>			<b>266°</b>	051°42.906'N 005°00.595'E
<b>21,69</b> 13.48Mi				<b>Zuiderbroeksedijk</b>	
<b>23</b>	<b>0,74</b>			<b>260°</b>	051°43.194'N 005°00.215'E
<b>24,95</b> 15.50Mi					
<b>24</b>	<b>3,26</b>			<b>266°</b>	051°43.705'N 004°57.818'E

PROXIMA NOTA  
PROCH NOTE  
NEXT NOTE

**0,12**

PAGE 4	2019 A v6	KM TOTAL : 31.26
<b>25,07</b> 15.58Mi		
<b>25</b>   <b>0,12</b>		<b>213°</b>   051°43.692'N 004°57.720'E
<b>25,20</b> 15.66Mi		Peerenboomsteeg
<b>26</b>   <b>0,13</b>		<b>260°</b>   051°43.625'N 004°57.702'E
<b>29,66</b> 18.43Mi		Voor Tractorweg is ontheffing verleend. Pas op fietsers.
<b>27</b>   <b>4,46</b>		<b>302°</b>   051°43.477'N 004°53.929'E
<b>30,47</b> 18.93Mi		Bij groen stoplicht tunnel inrijden.
<b>28</b>   <b>0,81</b>		<b>194°</b>   051°43.334'N 004°53.522'E
<b>31,26</b> 19.43Mi		Bij het verlaten van de tunnel: buig mee met de weg en ga naar de volgende pagina.
<b>29</b>   <b>0,79</b>		<b>---</b> °   051°42.934'N 004°53.287'E